春日部藤塚新川土地区画整理事業総括地番図

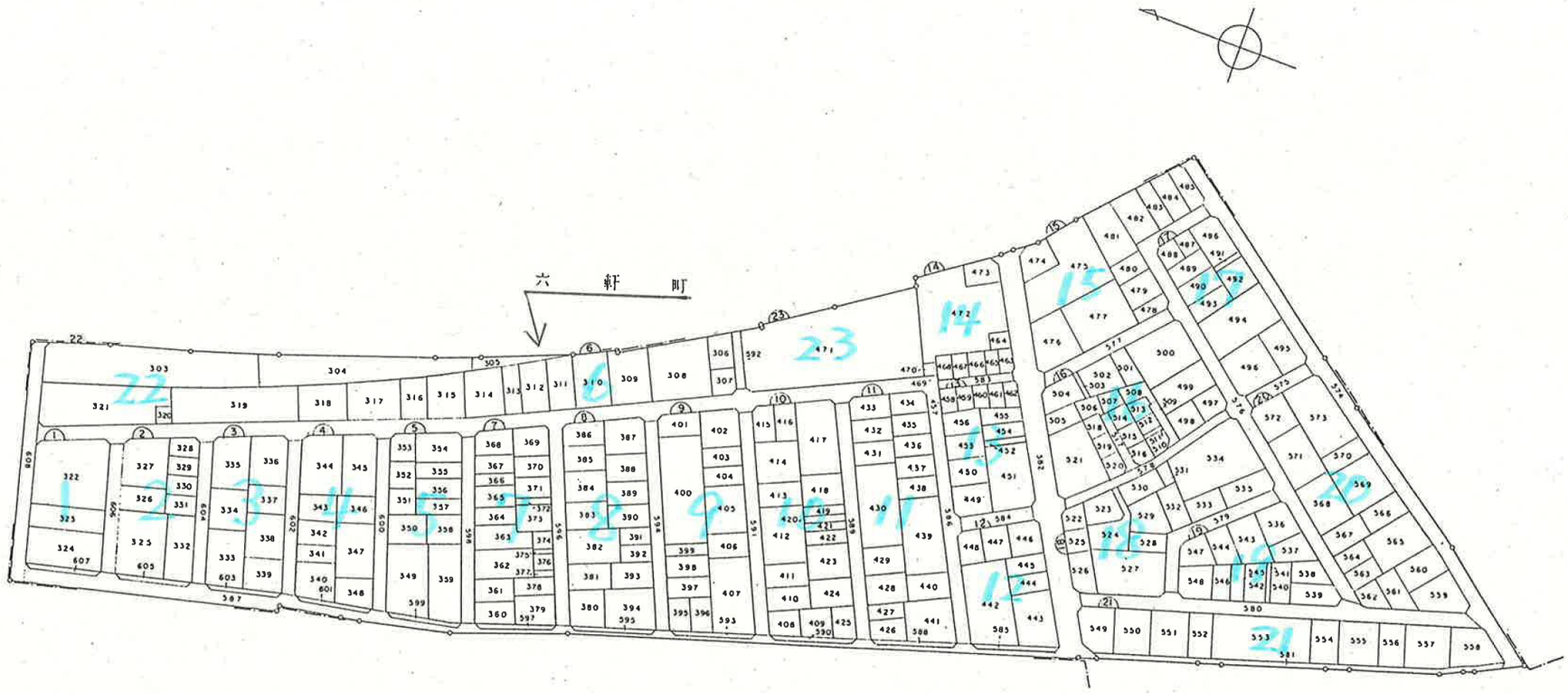

春日部藤塚新川土地区画整理事業換地確定図　ＢＬＯＣＫ，１　縮尺＝１：５００

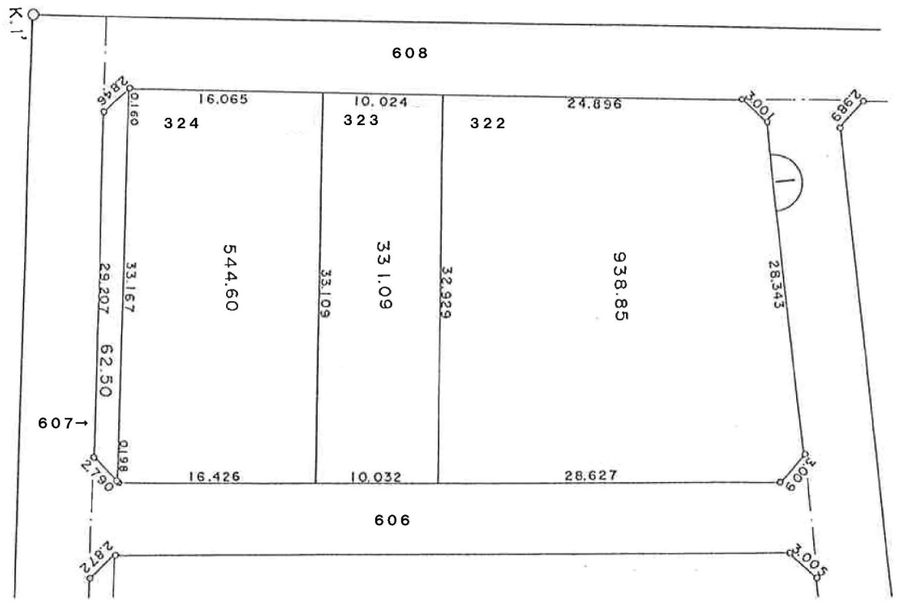

春日部藤塚新川土地区画整理事業換地確定図　ＢＬＯＣＫ，２　縮尺＝１：５００

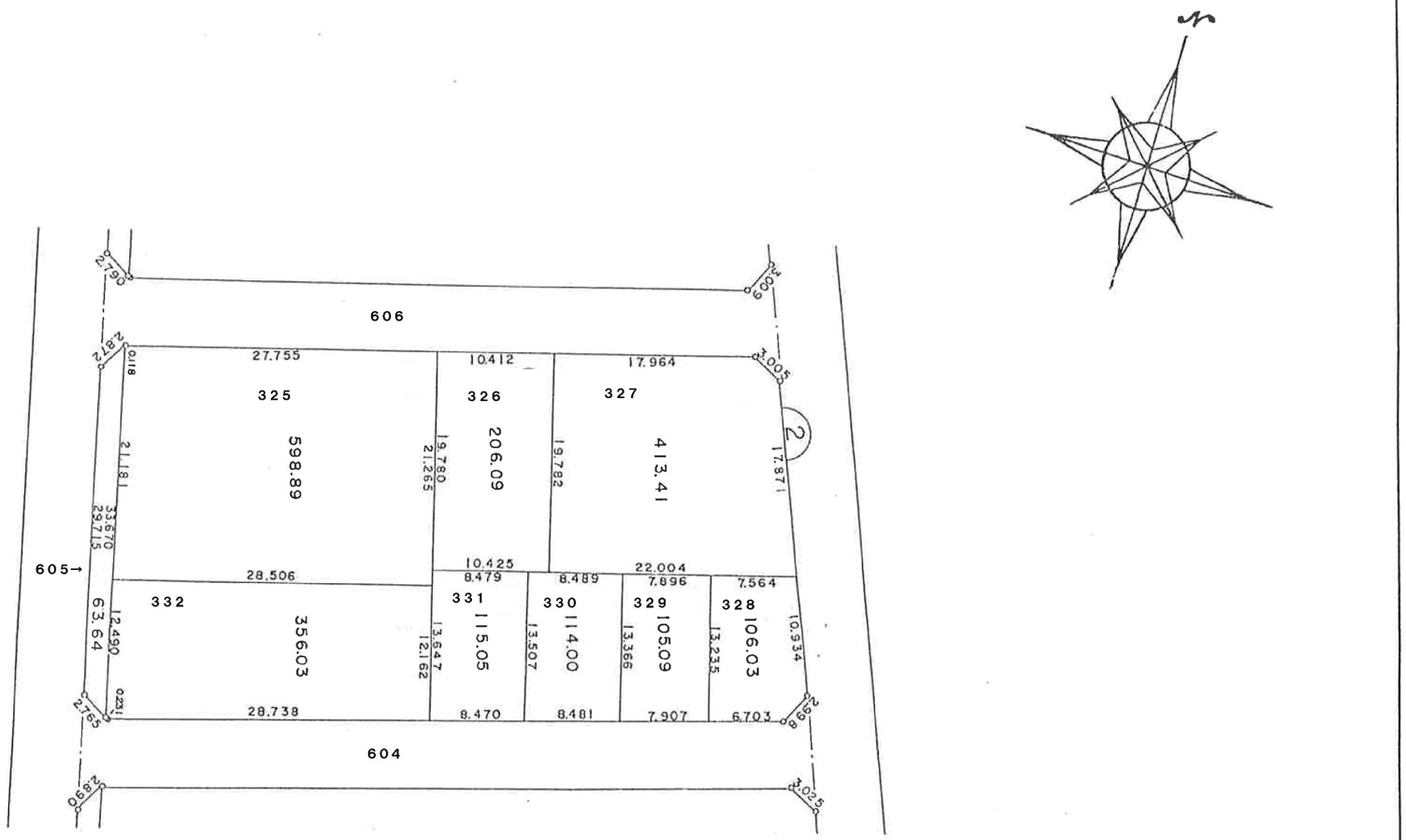

春日部藤塚新川土地区画整理事業換地確定図　ＢＬＯＣＫ，３　縮尺＝１：５００

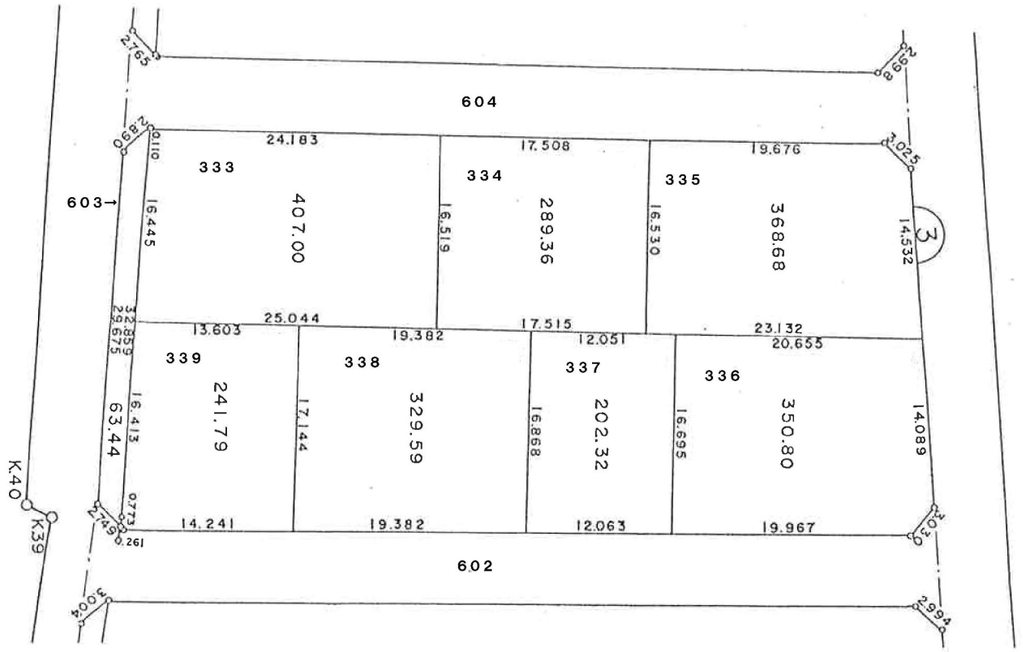

春日部藤塚新川土地区画整理事業換地確定図　ＢＬＯＣＫ，４　縮尺＝１：５００

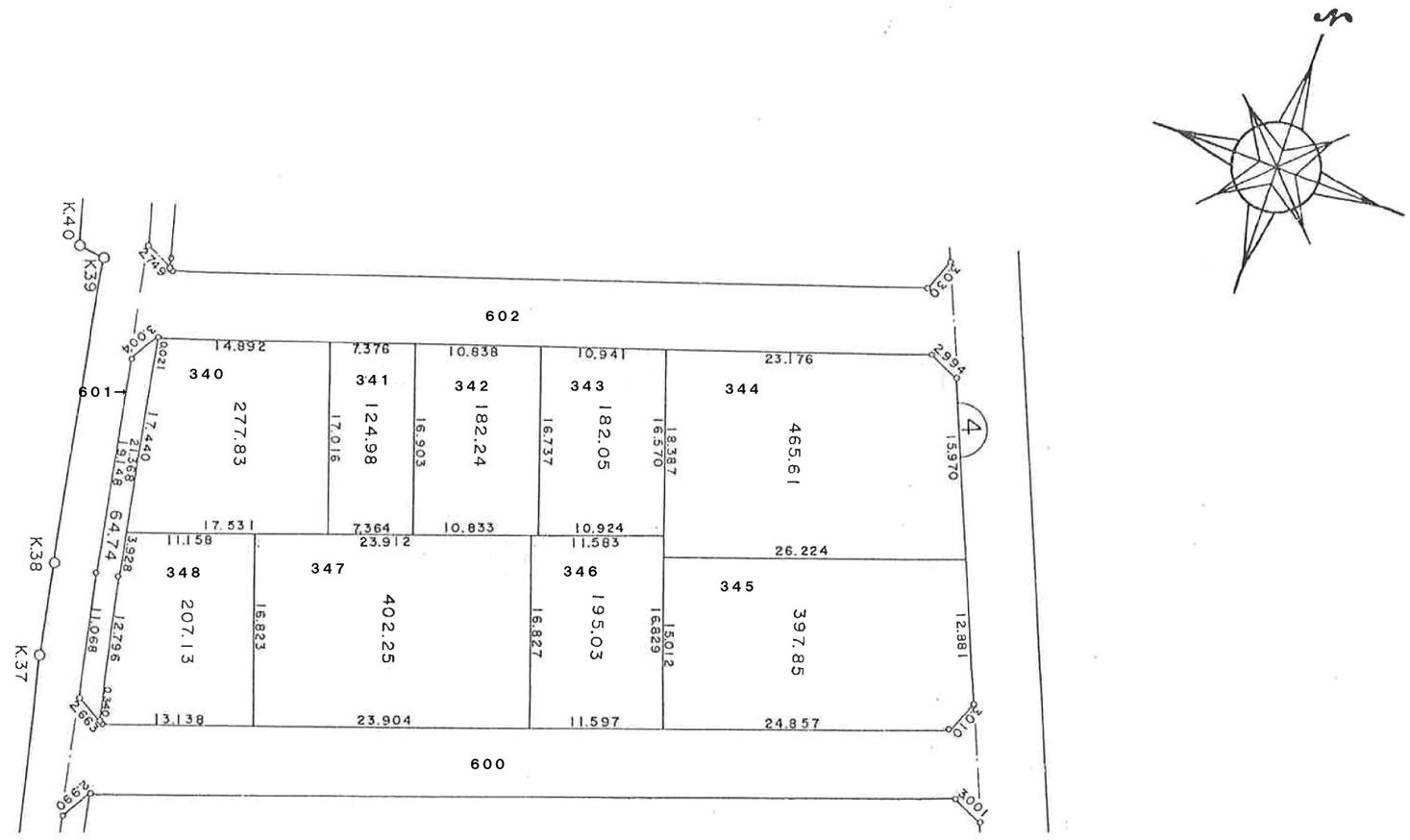

春日部藤塚新川土地区画整理事業換地確定図　ＢＬＯＣＫ，５　縮尺＝１：５００

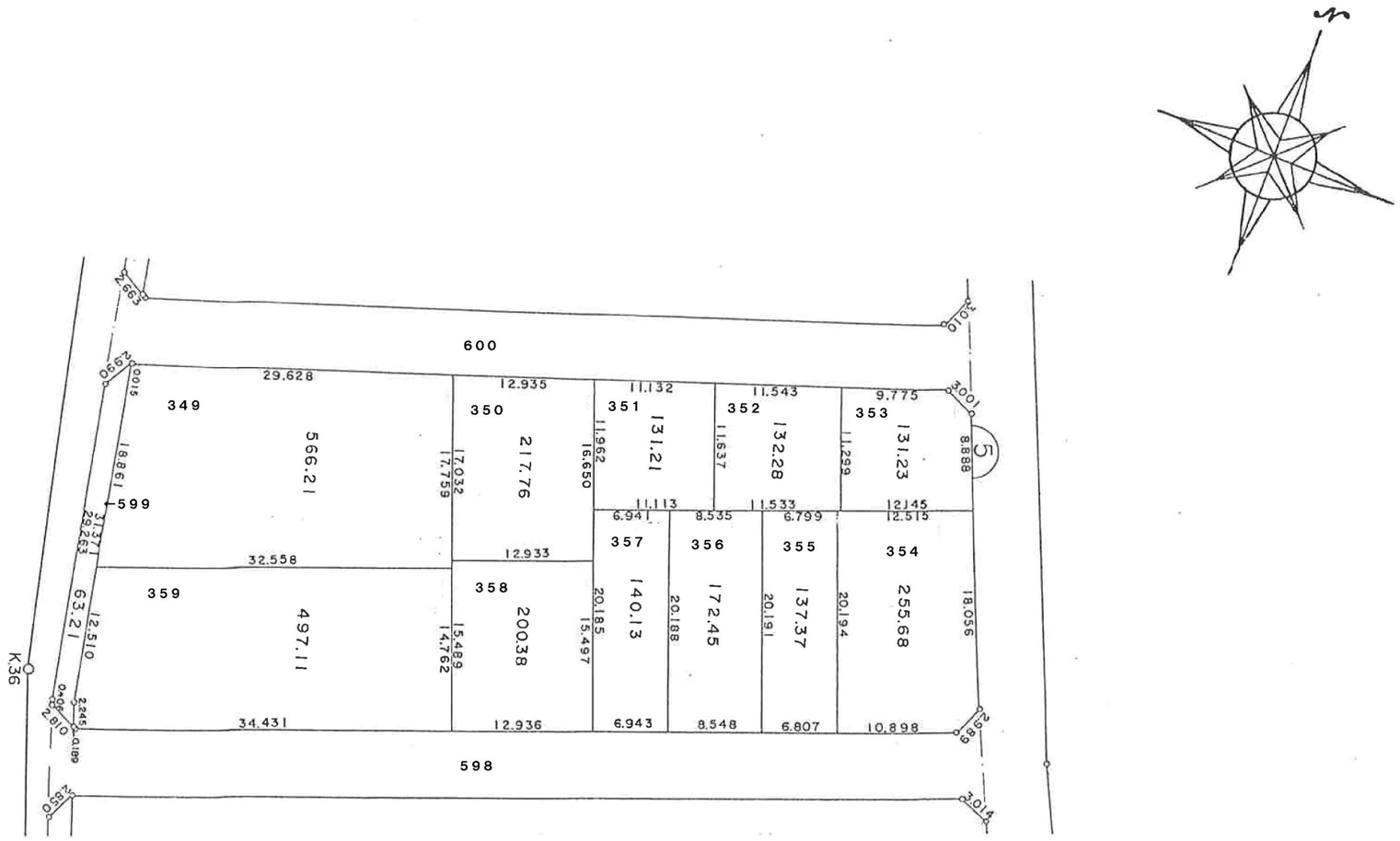

春日部藤塚新川土地区画整理事業換地確定図　ＢＬＯＣＫ，$\frac{6}{22}$　縮尺＝１：５００

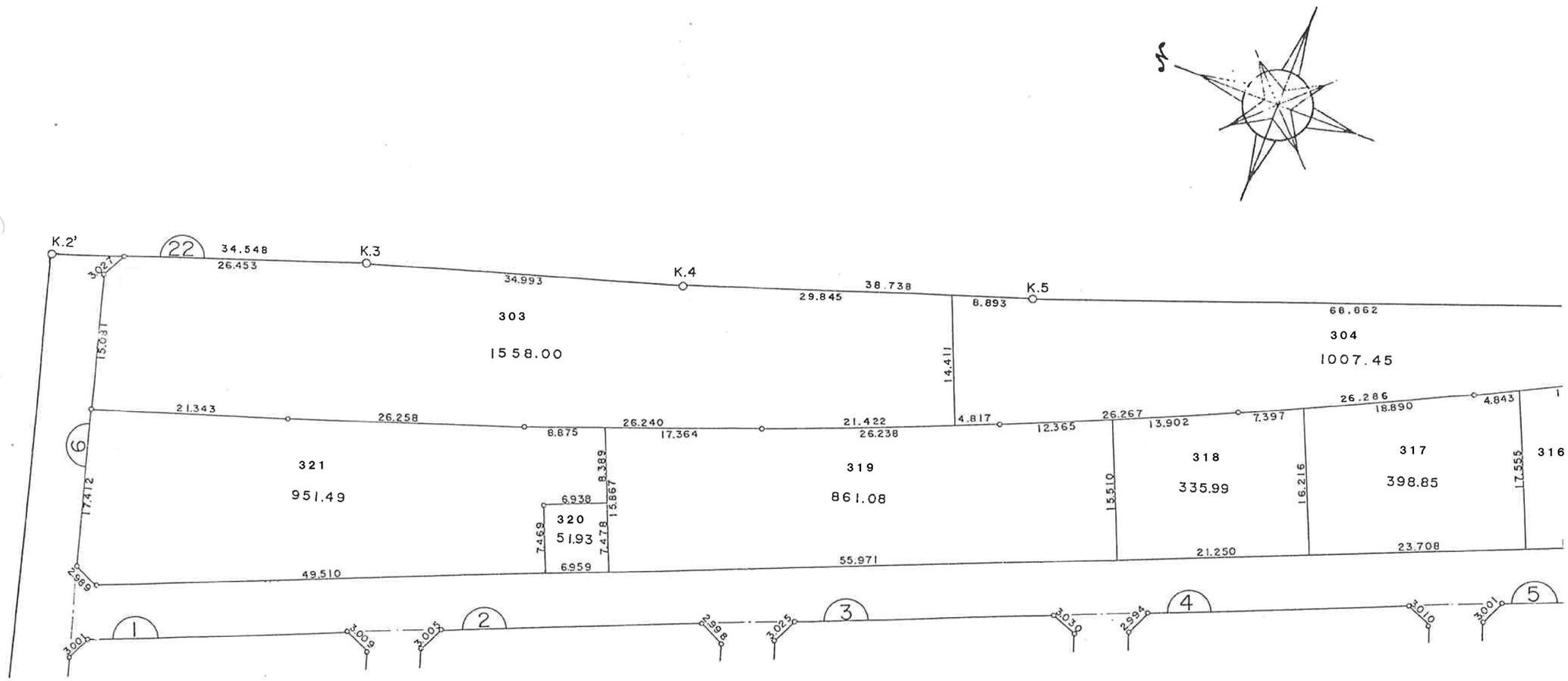

春日部藤塚新川土地区画整理事業換地確定図　ＢＬＯＣＫ，$\frac{6}{22}$　縮尺＝１：５００

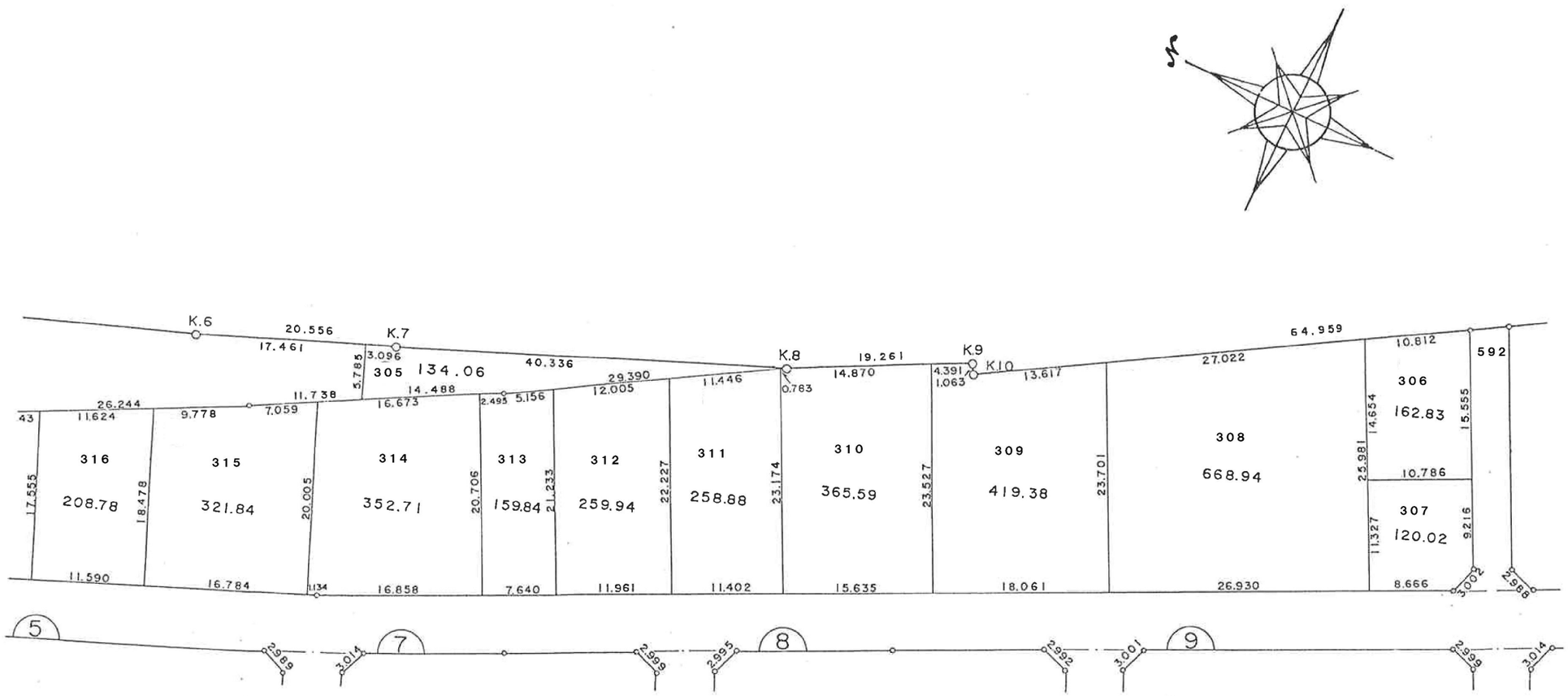

春日部藤塚新川土地区画整理事業換地確定図　ＢＬＯＣＫ，７　縮尺＝１：５００

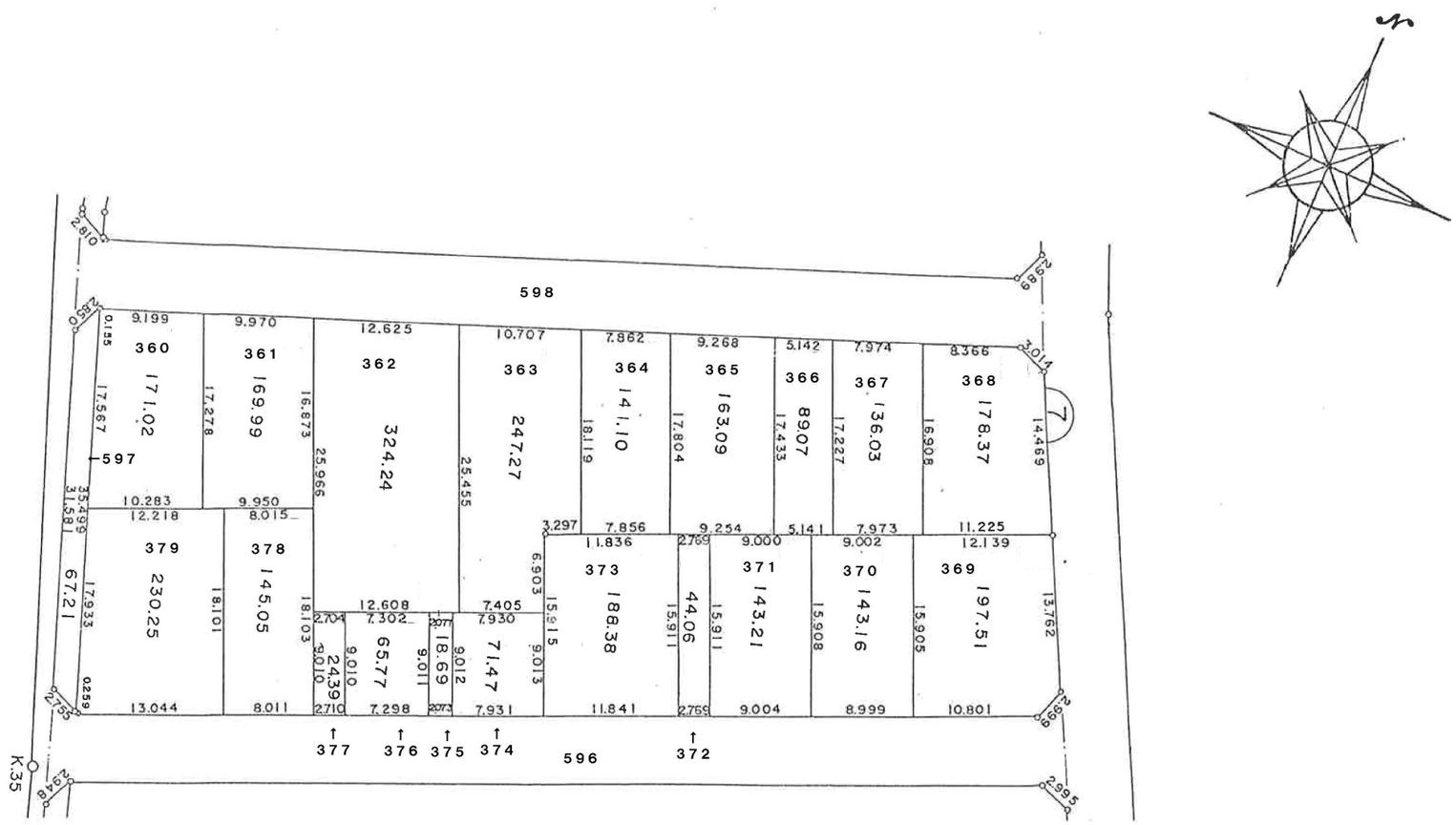

春日部藤塚新川土地区画整理事業換地確定図　ＢＬＯＣＫ，８　縮尺＝１：５００

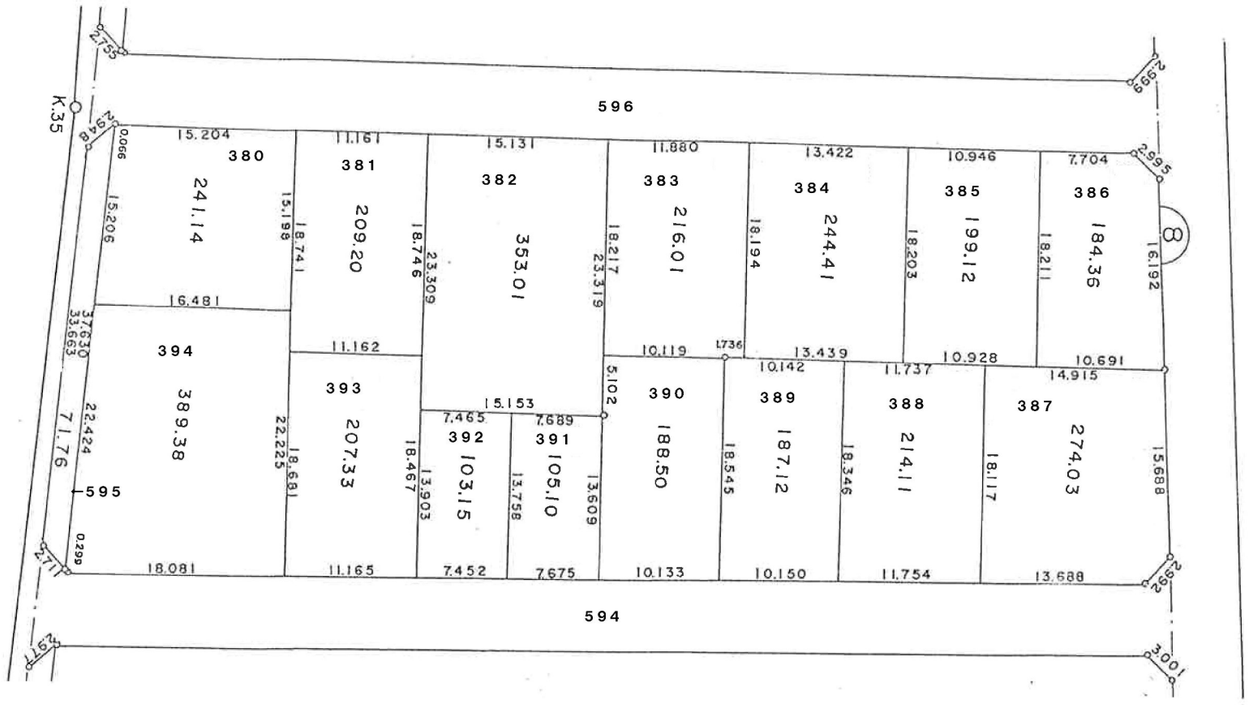

春日部藤塚新川土地区画整理事業換地確定図　ＢＬＯＣＫ，９　縮尺＝１：５００

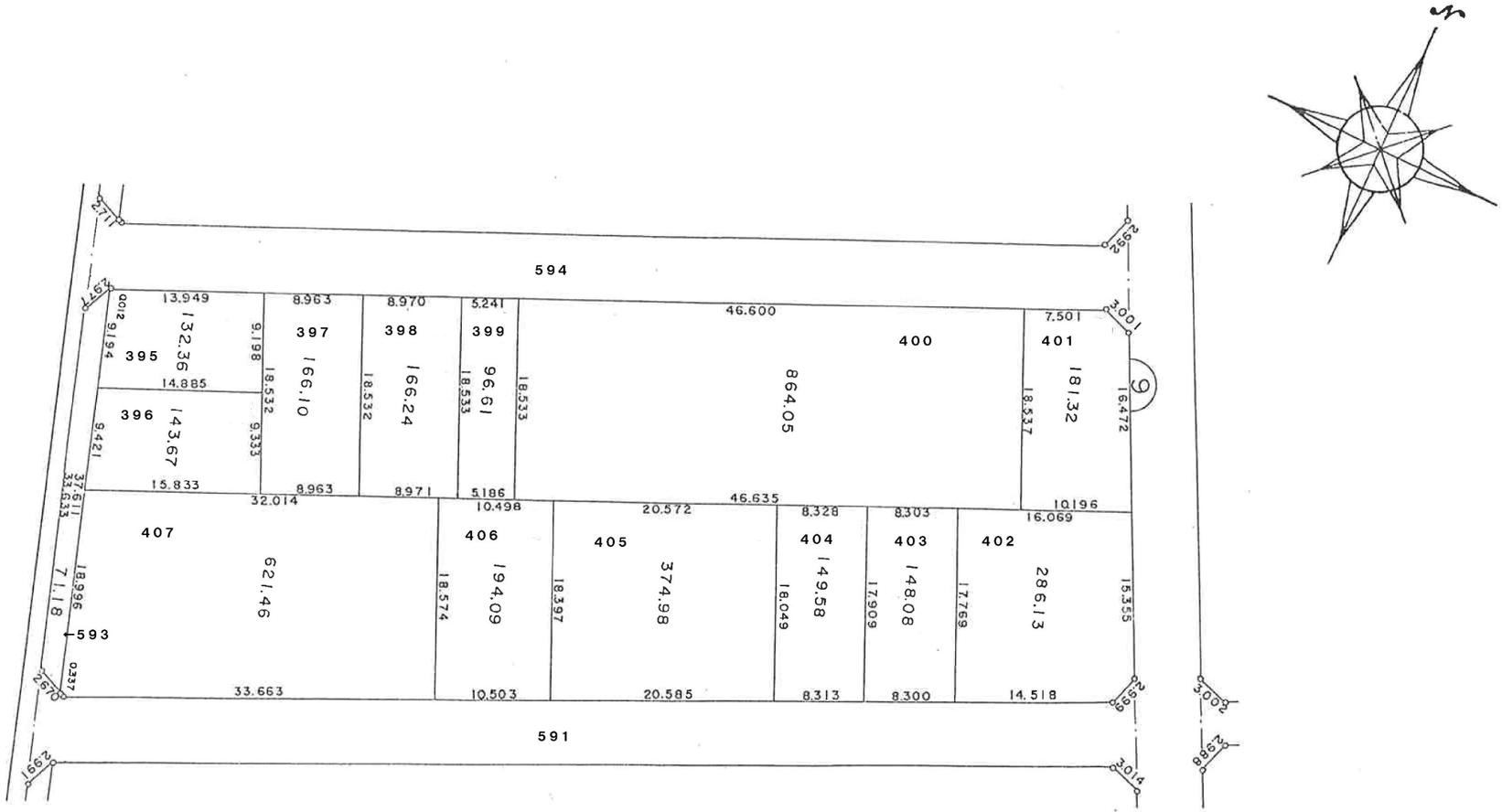

春日部藤塚新川土地区画整理事業換地確定図　ＢＬＯＣＫ，10　縮尺＝１：５００

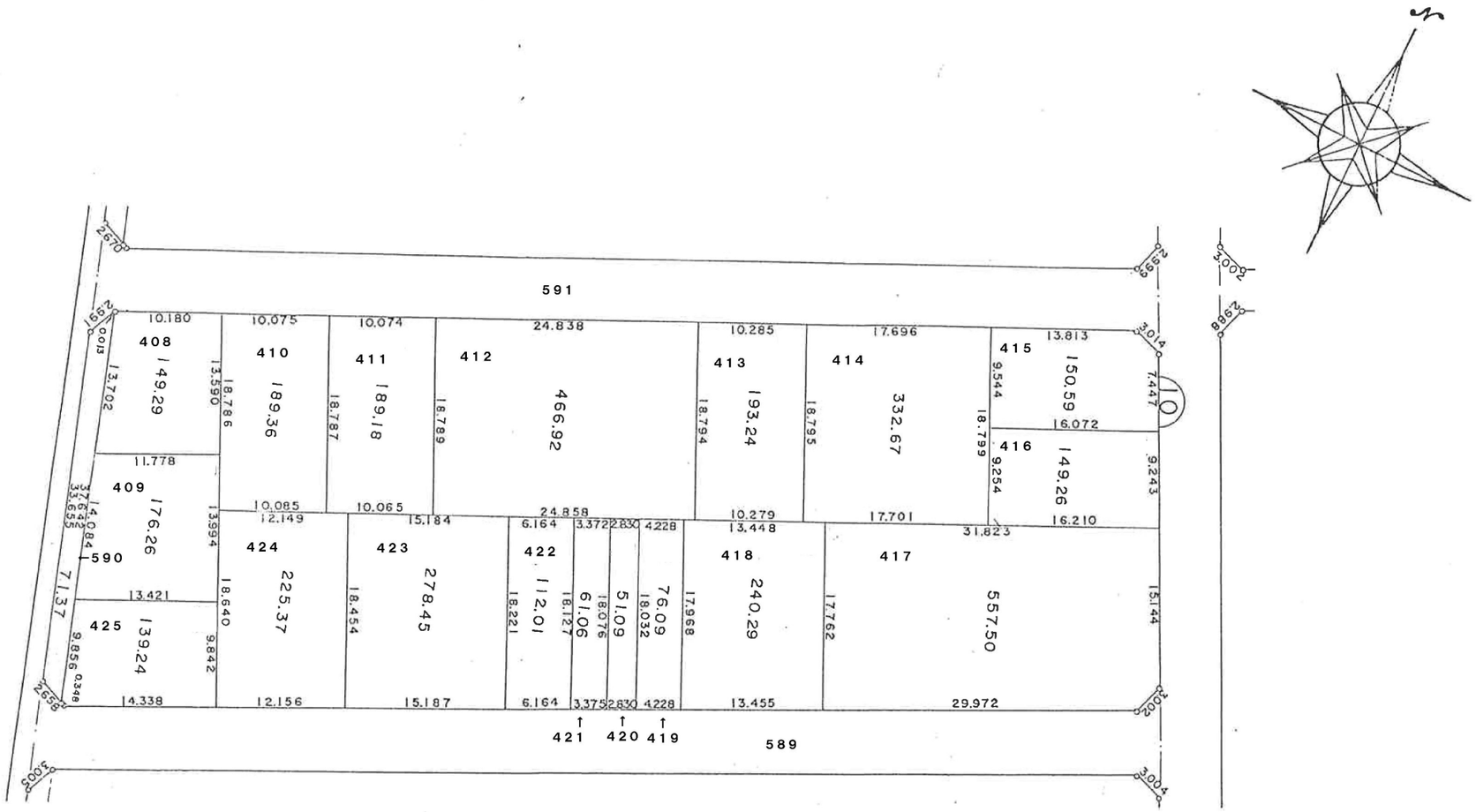

春日部藤塚新川土地区画整理事業換地確定図　ＢＬＯＣＫ，11　縮尺＝１：５００

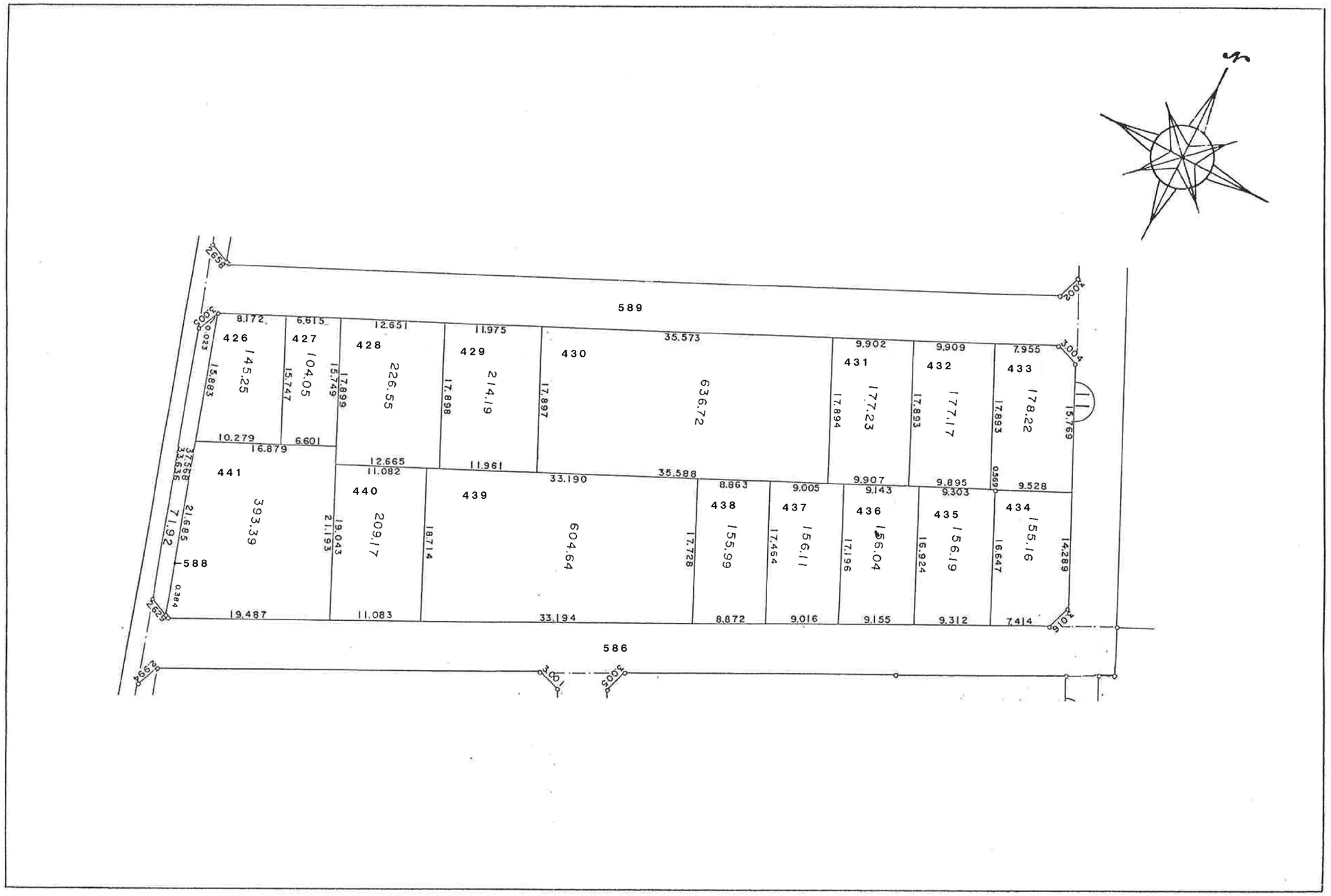

春日部藤塚新川土地区画整理事業換地確定図　ＢＬＯＣＫ，12　縮尺＝１：５００

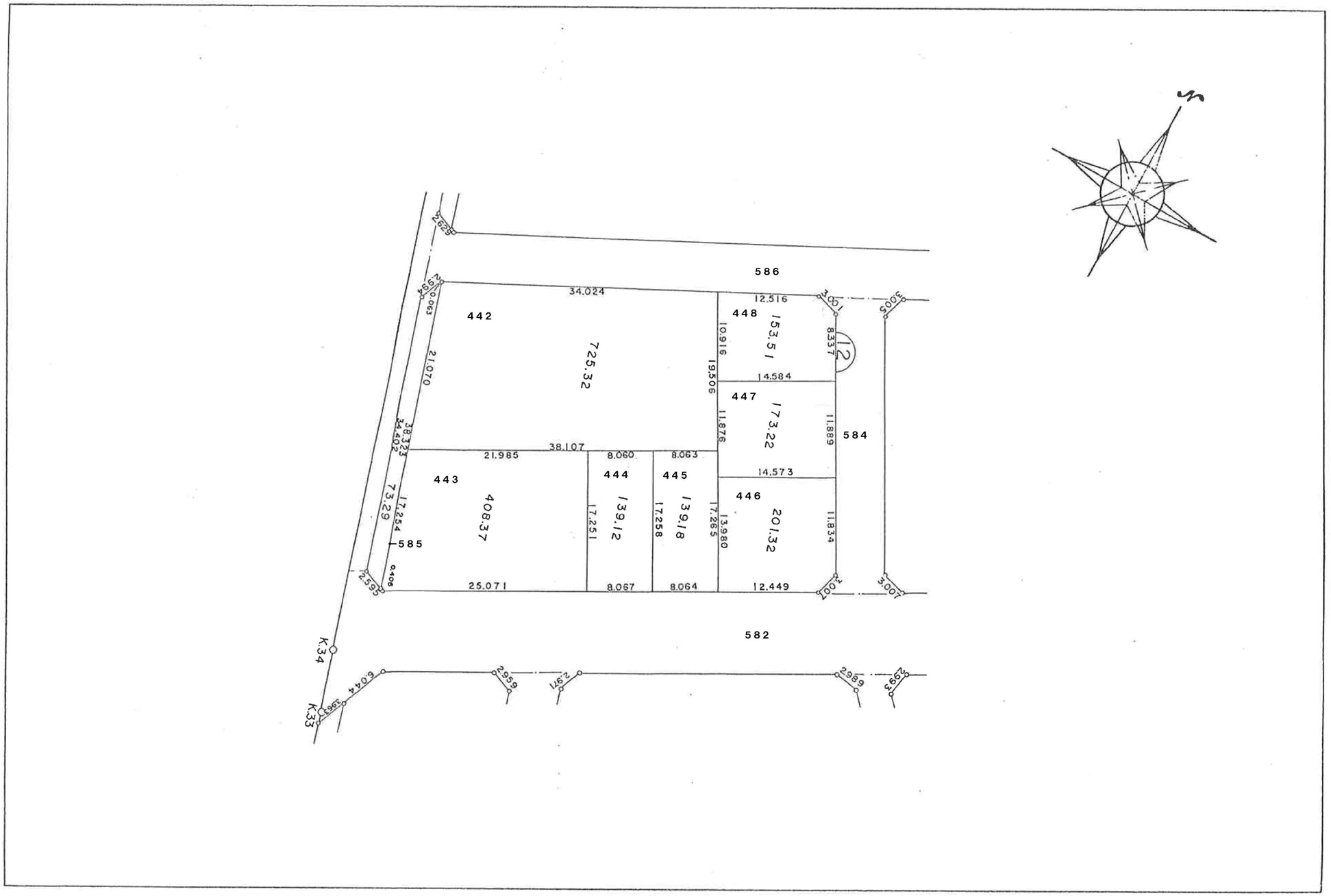

春日部藤塚新川土地区画整理事業換地確定図　ＢＬＯＣＫ，13　縮尺＝１：５００

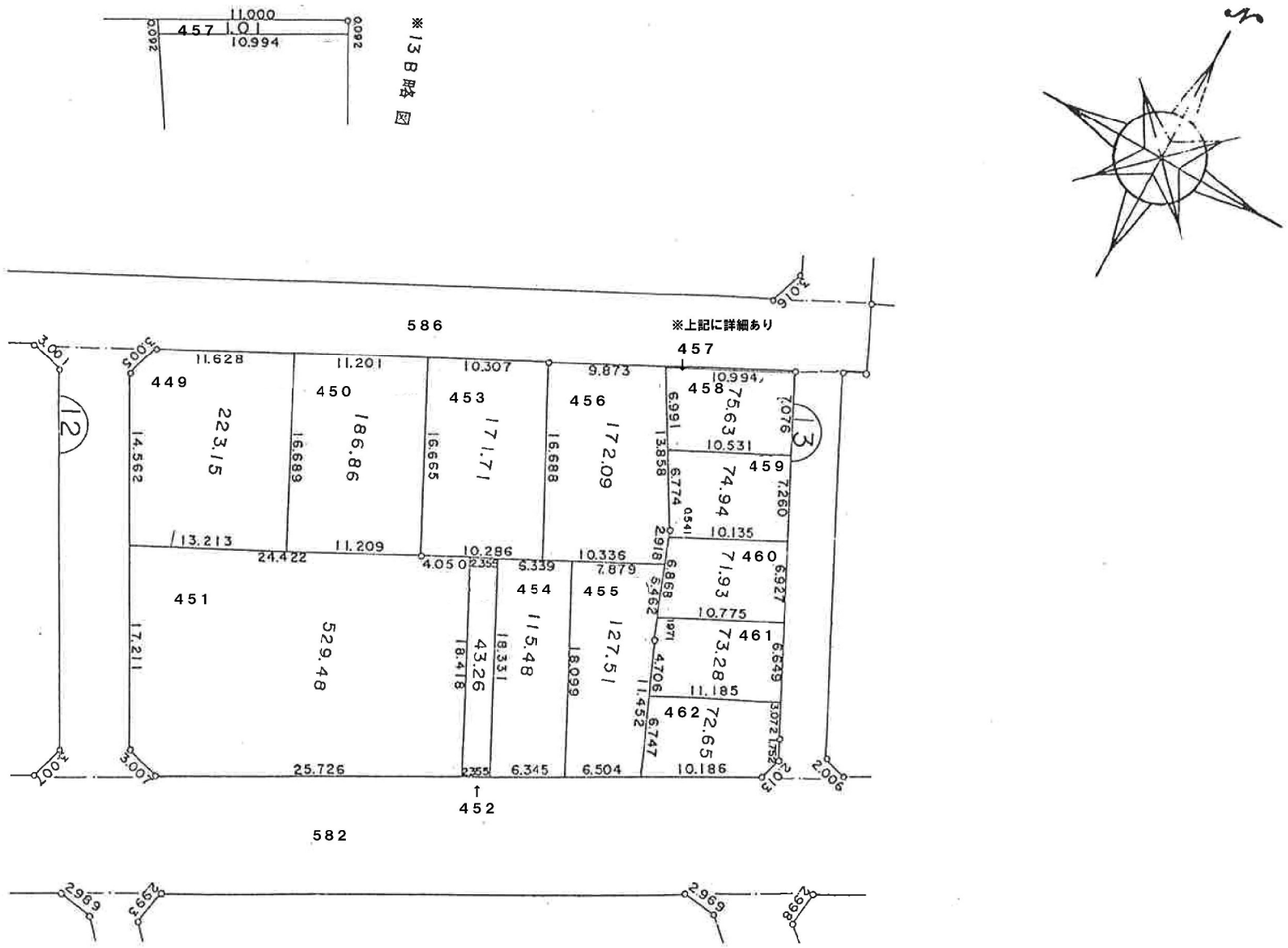

春日部藤塚新川土地区画整理事業換地確定図　ＢＬＯＣＫ，14/23　縮尺＝１：５００

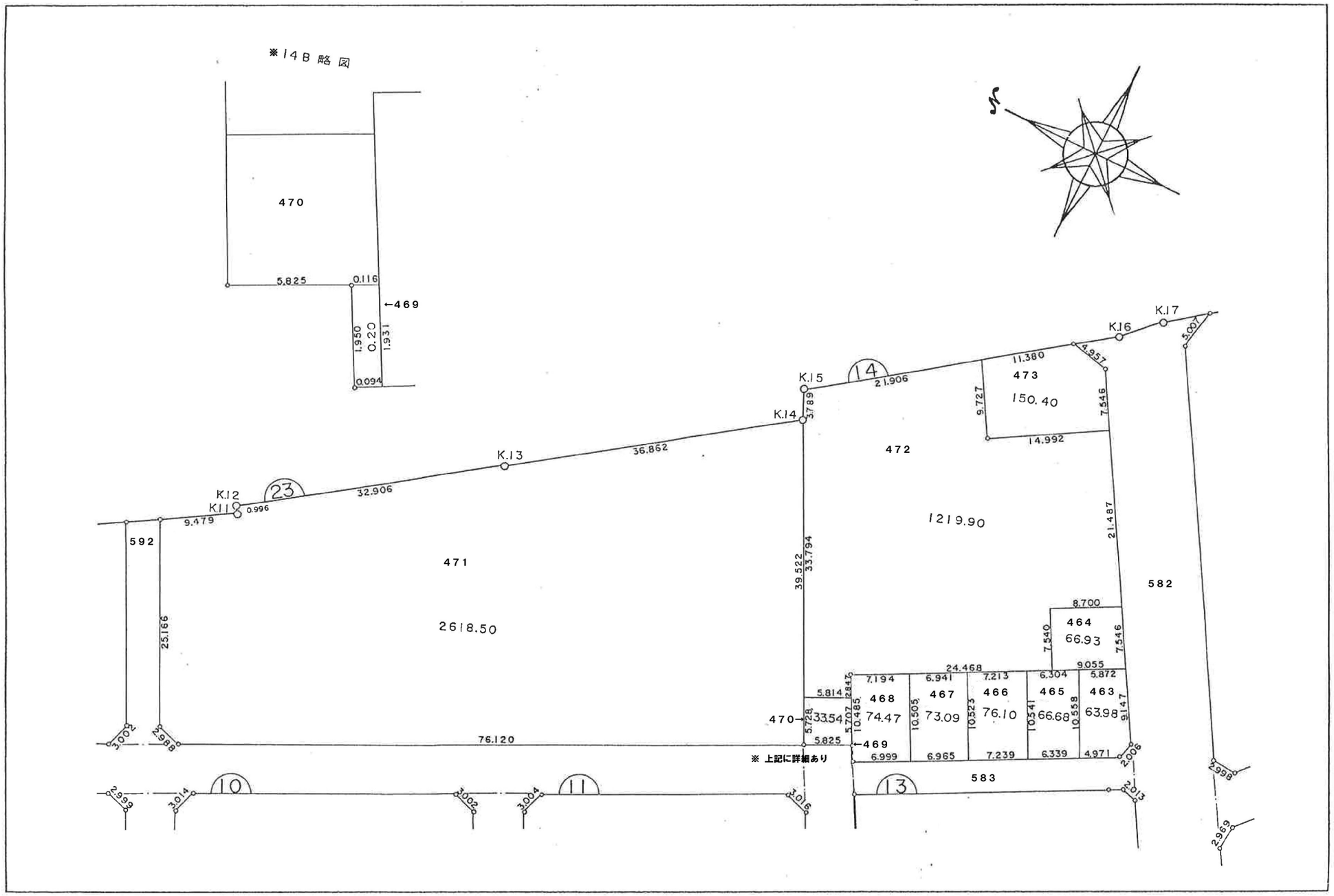

春日部藤塚新川土地区画整理事業換地確定図　ＢＬＯＣＫ，15　縮尺＝１：５００

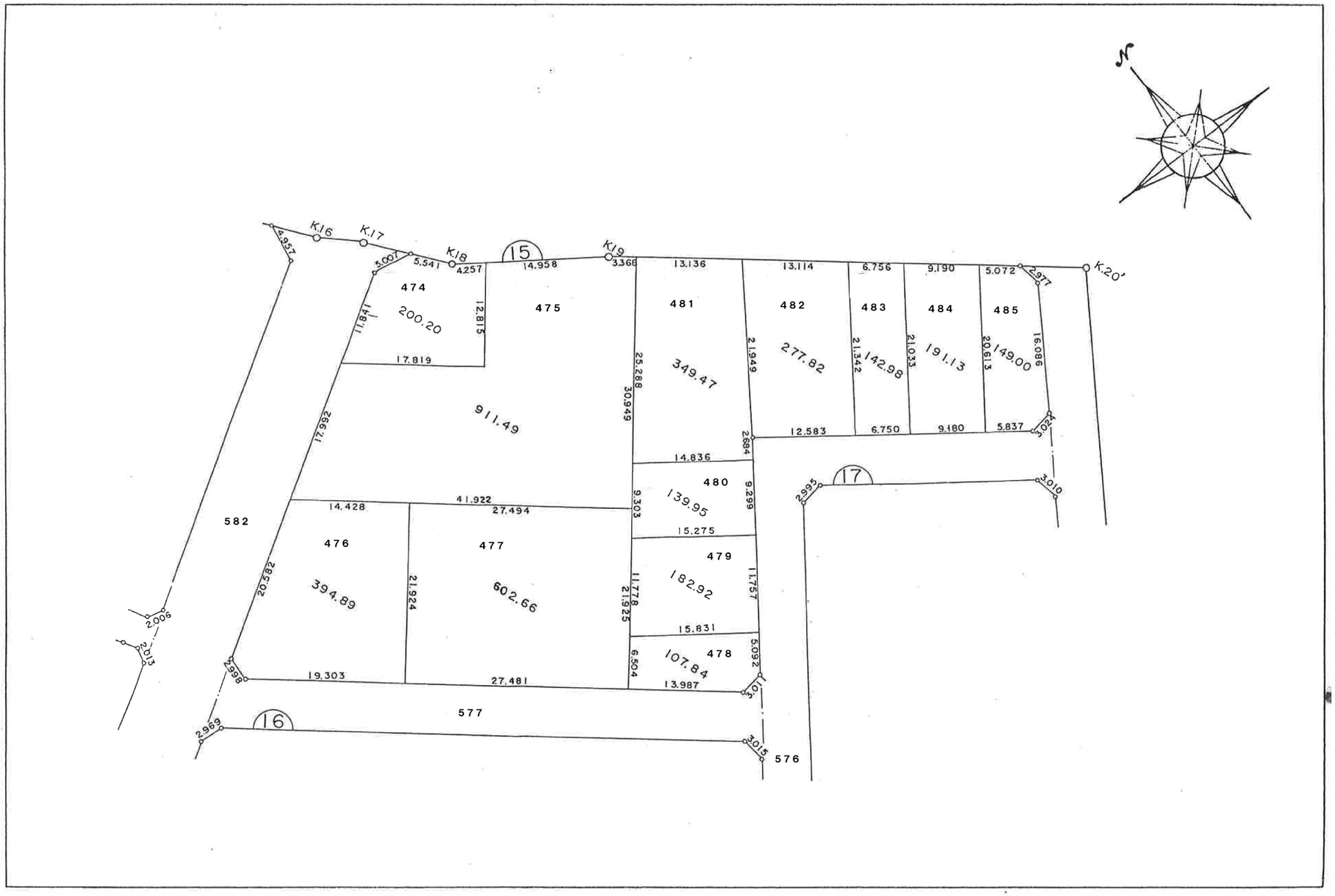

春日部藤塚新川土地区画整理事業換地確定図　ＢＬＯＣＫ，16　縮尺＝１：５００

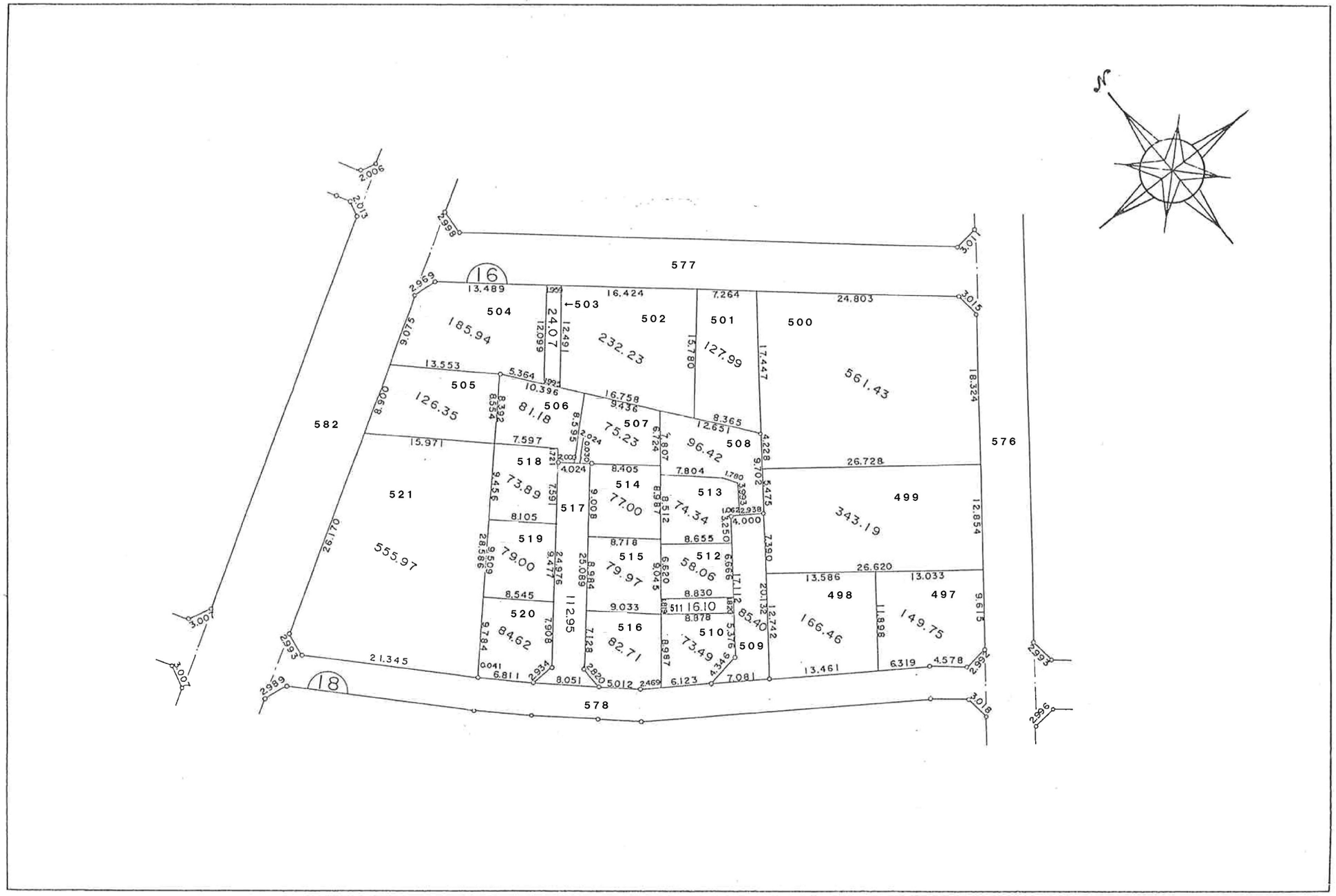

春日部藤塚新川土地区画整理事業換地確定図　ＢＬＯＣＫ，17　縮尺＝１：５００

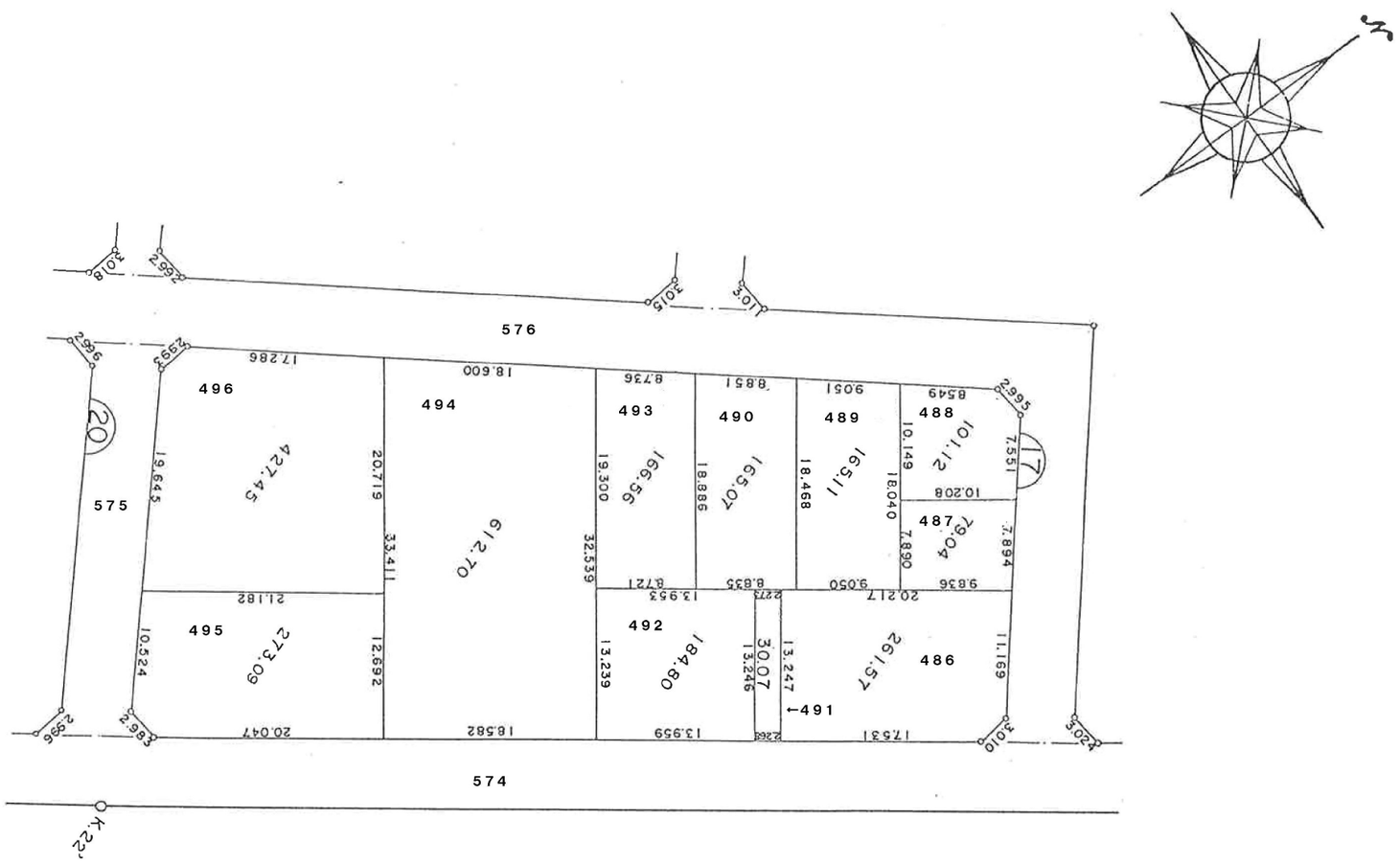

春日部藤塚新川土地区画整理事業換地確定図　ＢＬＯＣＫ，18　縮尺＝１：５００

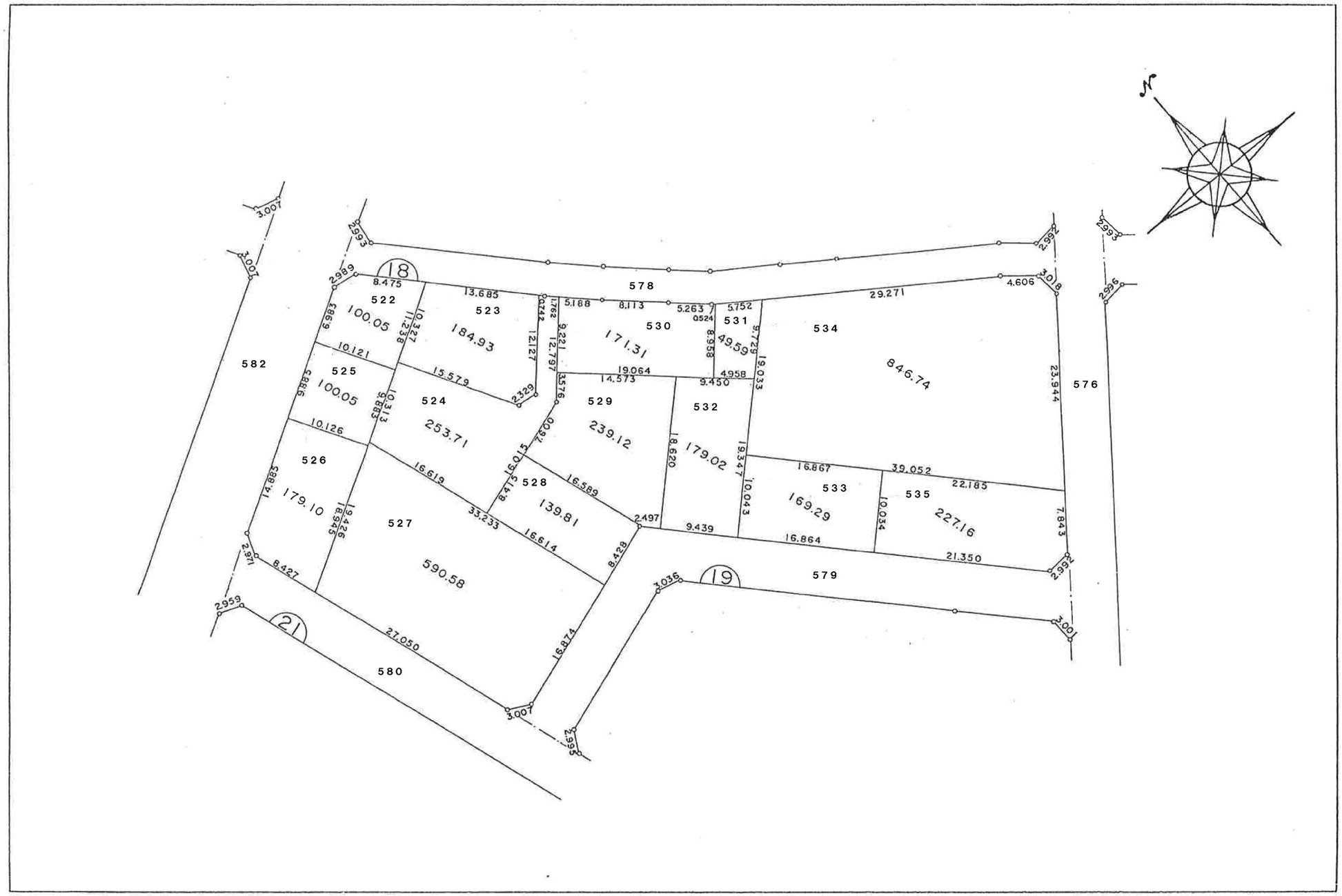

春日部藤塚新川土地区画整理事業換地確定図　ＢＬＯＣＫ，19　縮尺＝１：５００

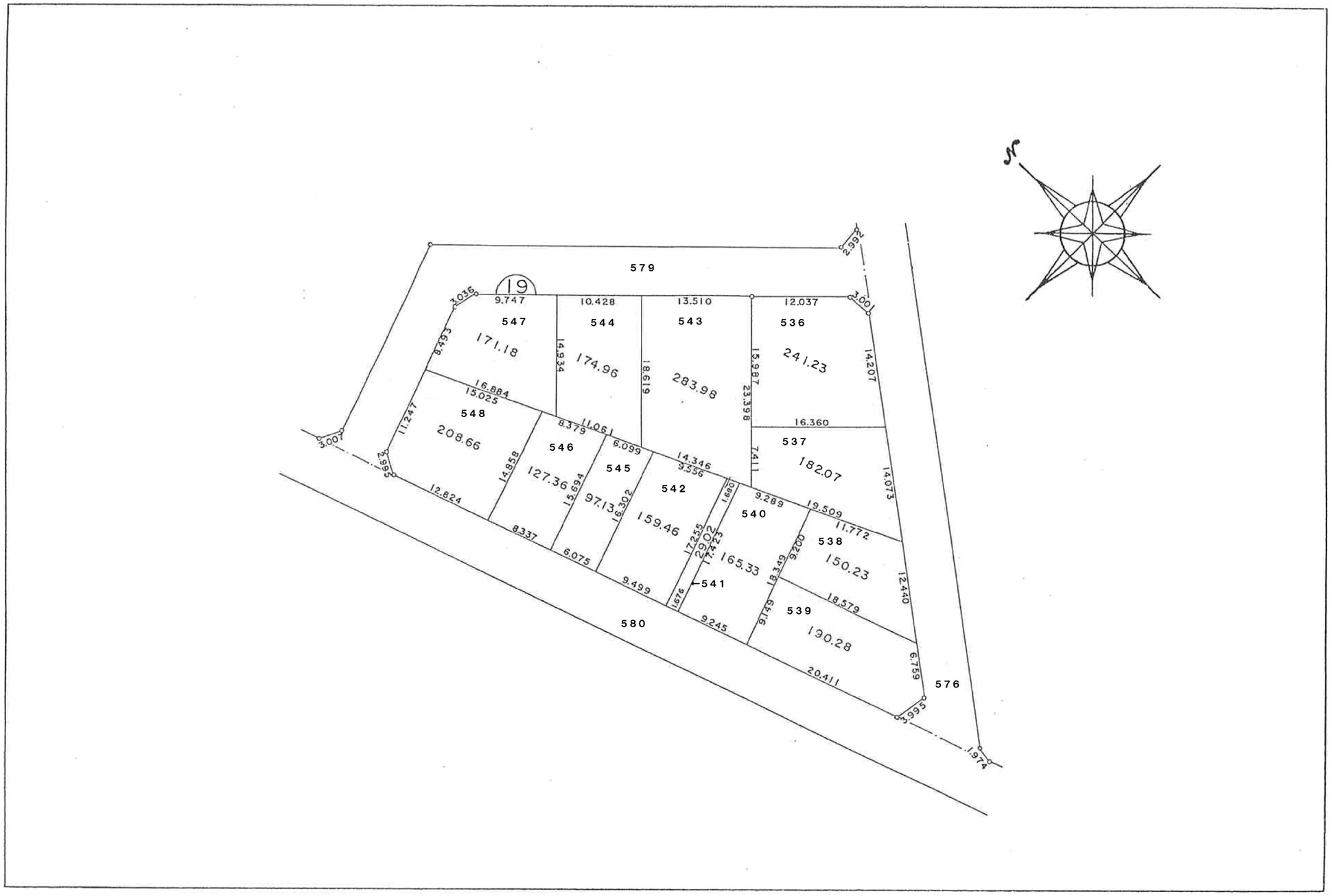

春日部藤塚新川土地区画整理事業換地確定図　ＢＬＯＣＫ，20　縮尺＝１：５００

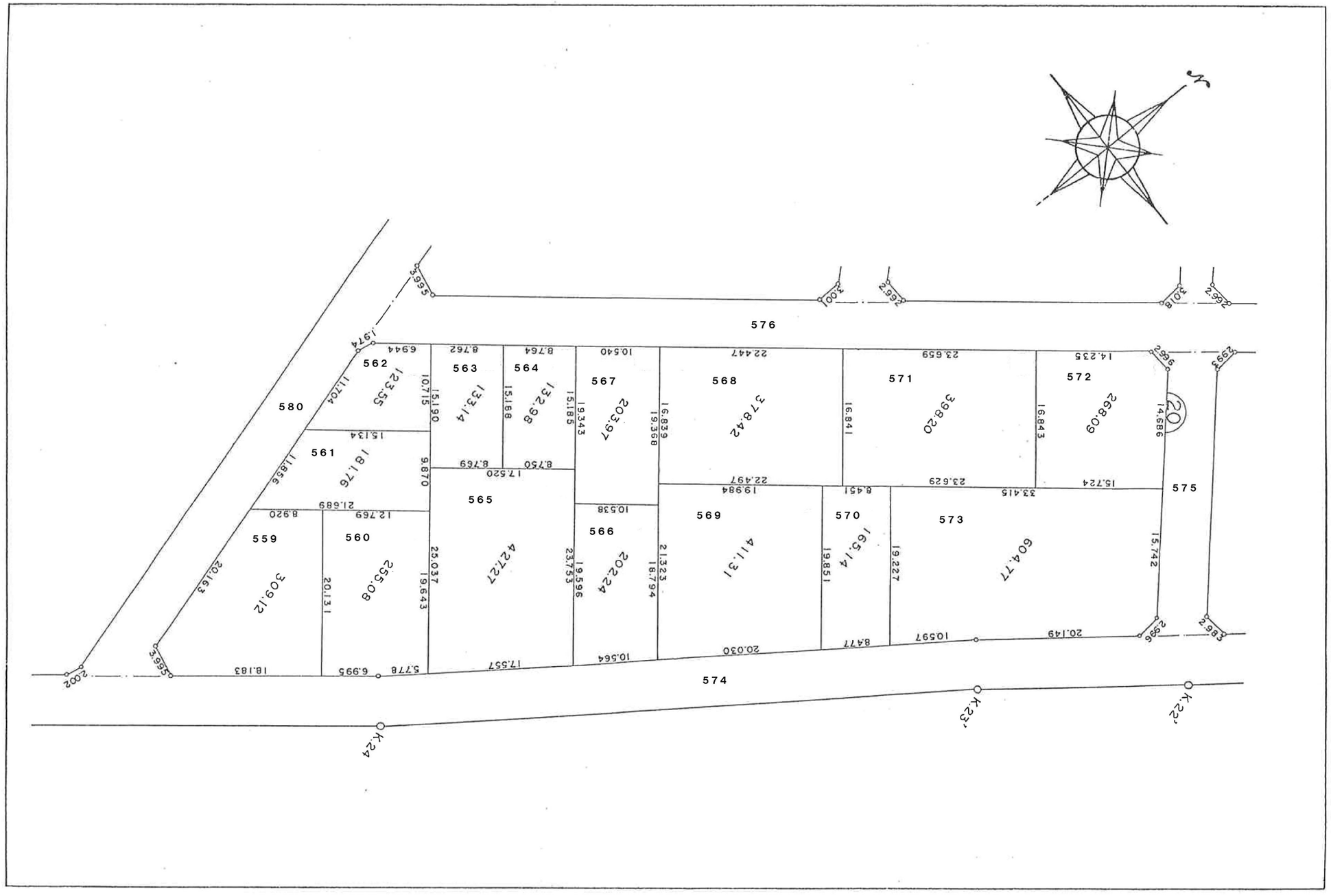

春日部藤塚新川土地区画整理事業換地確定図　ＢＬＯＣＫ，21　縮尺＝１：５００

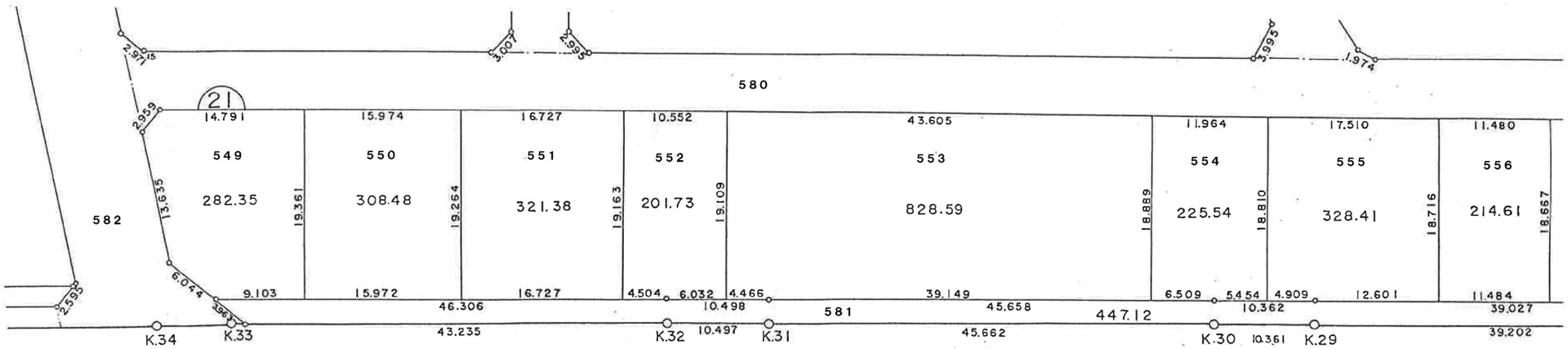
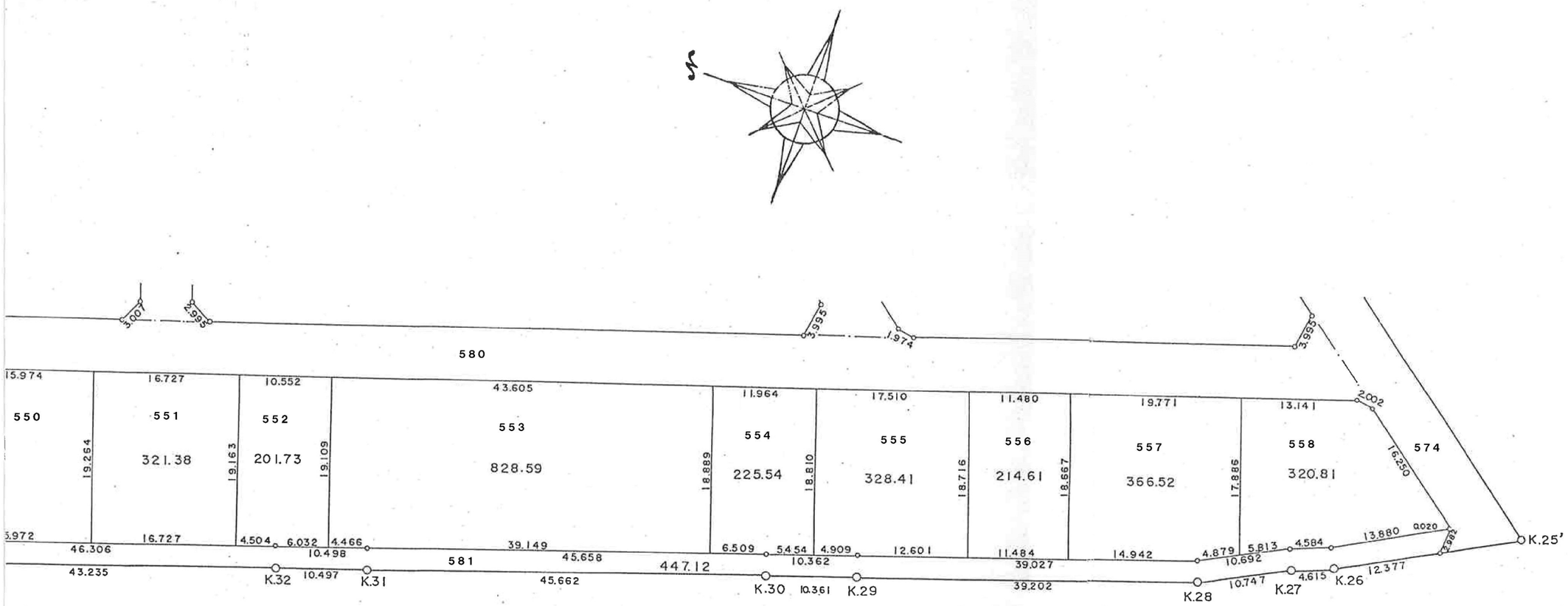
画整理事業換地確定図　ＢＬＯＣＫ，21　縮尺＝１：５００